

RYE RANCH

**COMMUNITY DEVELOPMENT
DISTRICT**

March 7, 2022

BOARD OF SUPERVISORS

LANDOWNERS'

MEETING AGENDA

Rye Ranch Community Development District
OFFICE OF THE DISTRICT MANAGER
2300 Glades Road, Suite 410W•Boca Raton, Florida 33431
Phone: (561) 571-0010•Toll-free: (877) 276-0889•Fax: (561) 571-0013

February 28, 2022

Landowner(s)
Rye Ranch Community Development District

Dear Landowner(s):

A Landowners' Meeting of the Rye Ranch Community Development District will be held on March 7, 2022 at 4:00 P.M., at 6102 162nd Avenue E, Parrish, Florida 34219. The agenda is as follows:

1. Call to Order/Roll Call
2. Affidavit/Proof of Publication
3. Election of Chair to Conduct Landowners' Meeting
4. Election of Supervisors [All Seats]
 - A. Nominations
 - B. Casting of Ballots
 - Determine Number of Voting Units Represented
 - Determine Number of Voting Units Assigned by Proxy
 - C. Ballot Tabulation and Results
5. Landowners' Questions/Comments
6. Adjournment

A landowner may vote in person at the Landowners' Meeting, or the landowner may nominate a proxy holder to vote at the meeting in place of the landowner. Whether in person or by proxy, each landowner shall be entitled to cast one (1) vote per acre of land owned by him/her and located within the District, for each person that the landowner desires to elect to a position on the Board of Supervisors that is open for election for the upcoming term (five (5) seats on the Board will be up for election). A fraction of an acre shall be treated as one (1) acre, entitling the landowner to one (1) vote with respect thereto. **Please note that a particular real property is entitled to only one (1) vote for each eligible acre of land or fraction thereof;** therefore,

ATTENDEES:

Please identify yourself each time you speak to facilitate accurate transcription of meeting minutes.


two(2) or more people who own real property in common, that is one (1) acre or less, are together entitled to only one (1) vote for that real property.

The first step is to elect a Chair for the meeting, who may be any person present at the meeting. The Chair shall conduct the nominations and the voting. If the Chair is a landowner or proxy holder of a landowner, he/she may nominate candidates and make and second motions. Candidates must be nominated and then shall be elected by a vote of the landowners. Nominees may be elected only to a position on the Board of Supervisors that is open for election for the upcoming term. The two (2) candidates receiving the highest number of votes shall be elected for a term of four (4) years, and the remaining candidates elected shall serve for a two (2)-year term. The term of office for each successful candidate shall commence upon election. Thereafter, there shall be an election of supervisors for the District every two (2) years in November on a date established by the Board of Supervisors upon proper notice until the District qualifies to have its board members elected by the qualified electors of the District.

A proxy is available upon request. To be valid, each proxy must be signed by one (1) of the legal owners of the property for which the vote is cast and must contain the typed or printed name of the individual who signed the proxy; the street address, legal description of the property or tax parcel identification number; and the number of authorized votes. If the proxy authorizes more than one (1) vote, each property must be listed and the number of acres of each property must be included. The signature on a proxy does not need to be notarized.

If you should have any questions or concerns, please do not hesitate to contact me directly at (561) 719-8675 or Kristen Suit at (410) 207-1802.

Sincerely,



Craig Wrathell
District Manager

FOR BOARD MEMBERS AND STAFF TO ATTEND BY TELEPHONE
CALL-IN NUMBER: 1-888-354-0094
PARTICIPANT PASSCODE: 413 553 5047

**INSTRUCTIONS RELATING TO LANDOWNERS' MEETING OF THE
RYE RANCH COMMUNITY DEVELOPMENT DISTRICT
FOR THE ELECTION OF SUPERVISORS**

DATE OF LANDOWNERS' MEETING: March 7, 2022

TIME: 4:00 PM

LOCATION: 6102 162nd Ave E
Parrish, Florida 34219

Pursuant to Chapter 190, Florida Statutes, and after a Community Development District ("**District**") has been established and the landowners have held their initial election, there shall be a subsequent landowners' meeting for the purpose of electing members of the Board of Supervisors ("**Board**") every two years until the District qualifies to have its board members elected by the qualified electors of the District. The following instructions on how all landowners may participate in the election are intended to comply with Section 190.006(2)(b), Florida Statutes.

A landowner may vote in person at the landowners' meeting, or the landowner may nominate a proxy holder to vote at the meeting in place of the landowner. Whether in person or by proxy, each landowner shall be entitled to cast one vote per acre of land owned by him or her and located within the District, for each position on the Board that is open for election for the upcoming term. A fraction of an acre shall be treated as one (1) acre, entitling the landowner to one vote with respect thereto. Please note that a particular parcel of real property is entitled to only one vote for each eligible acre of land or fraction thereof; therefore, two or more people who own real property in common, that is one acre or less, are together entitled to only one vote for that real property.

At the landowners' meeting, the first step is to elect a chair for the meeting, who may be any person present at the meeting. The landowners shall also elect a secretary for the meeting who may be any person present at the meeting. The secretary shall be responsible for the minutes of the meeting. The chair shall conduct the nominations and the voting. If the chair is a landowner or proxy holder of a landowner, he or she may nominate candidates and make and second motions. Candidates must be nominated and then shall be elected by a vote of the landowners. Nominees may be elected only to a position on the Board that is open for election for the upcoming term.

Five (5) seats on the Board will be up for election by landowners. The two candidates receiving the highest number of votes shall be elected for a term of four (4) years. The three candidates receiving the next highest number of votes shall be elected for a term of two (2) years. The term of office for each successful candidate shall commence upon election.


A proxy is available upon request. To be valid, each proxy must be signed by one of the legal owners of the property for which the vote is cast and must contain the typed or printed name of the individual who signed the proxy; the street address, legal description of the property or tax parcel identification number; and the number of authorized votes. If the proxy authorizes more than one vote, each property must be listed and the number of acres of each property must be included. The signature on a proxy does not need to be notarized.

**LANDOWNER PROXY
 RYE RANCH COMMUNITY DEVELOPMENT DISTRICT
 LANDOWNERS' MEETING**

KNOW ALL MEN BY THESE PRESENTS, that the undersigned, the fee simple owner of the lands described herein, hereby constitutes and appoints Stephen J. Cerven ("**Proxy Holder**") for and on behalf of the undersigned, to vote as proxy at the meeting of the landowners of the District to be held at 6102 162nd Ave E, Parrish, Florida 34219 on March 7, 2022 at 4:00 p.m., and at any adjournments thereof, according to the number of acres of unplatted land and/or platted lots owned by the undersigned landowner that the undersigned would be entitled to vote if then personally present, upon any question, proposition, or resolution or any other matter or thing that may be considered at said meeting including, but not limited to, the election of members of the Board of Supervisors. Said Proxy Holder may vote in accordance with his or her discretion on all matters not known or determined at the time of solicitation of this proxy, which may legally be considered at said meeting.

Any proxy heretofore given by the undersigned for said meeting is hereby revoked. This proxy is to continue in full force and effect from the date hereof until the conclusion of the landowners' meeting and any adjournment or adjournments thereof, but may be revoked at any time by written notice of such revocation presented at the landowners' meeting prior to the Proxy Holder's exercising the voting rights conferred herein.

SK RYE ROAD, LLC
 Printed Name of Legal Owner


 Signature of Legal Owner

MARCH 2, 2022
 Date

<u>Parcel Description</u>	<u>Acreage</u>	<u>Authorized Votes</u>
<u>SEE ATTACHMENT 1</u>	561.02 ACRES	562 VOTES

[Insert above the street address of each parcel, the legal description of each parcel, or the tax identification number of each parcel. If more space is needed, identification of parcels owned may be incorporated by reference to an attachment hereto.]

Total Number of Authorized Votes: 562 VOTES

NOTES: Pursuant to Section 190.006(2)(b), Florida Statutes, a fraction of an acre is treated as one (1) acre entitling the landowner to one vote with respect thereto. Moreover, two (2) or more persons who own real property in common that is one acre or less are together entitled to only one vote for that real property. If the fee simple landowner is not an individual, and is instead a corporation, limited liability company, limited partnership or other entity, evidence that the individual signing on behalf of the entity has the authority to do so should be attached hereto (e.g., bylaws, corporate resolution, etc.).

ATTACHMENT 1

[PARCEL DESCRIPTION]

Parcel ID	Owner	Acres	Votes
513300159	SK RYE ROAD, LLC	133.84	
513300109	SK RYE ROAD, LLC	427.18	
		561.02	562


**LANDOWNER PROXY
 RYE RANCH COMMUNITY DEVELOPMENT DISTRICT
 LANDOWNERS' MEETING**

KNOW ALL MEN BY THESE PRESENTS, that the undersigned, the fee simple owner of the lands described herein, hereby constitutes and appoints Stephen J. Cerven ("**Proxy Holder**") for and on behalf of the undersigned, to vote as proxy at the meeting of the landowners of the District to be held at 6102 162nd Ave E, Parrish, Florida 34219 on March 7, 2022 at 4:00 p.m., and at any adjournments thereof, according to the number of acres of unplatted land and/or platted lots owned by the undersigned landowner that the undersigned would be entitled to vote if then personally present, upon any question, proposition, or resolution or any other matter or thing that may be considered at said meeting including, but not limited to, the election of members of the Board of Supervisors. Said Proxy Holder may vote in accordance with his or her discretion on all matters not known or determined at the time of solicitation of this proxy, which may legally be considered at said meeting.

Any proxy heretofore given by the undersigned for said meeting is hereby revoked. This proxy is to continue in full force and effect from the date hereof until the conclusion of the landowners' meeting and any adjournment or adjournments thereof, but may be revoked at any time by written notice of such revocation presented at the landowners' meeting prior to the Proxy Holder's exercising the voting rights conferred herein.

RYE RANCH, LLC

Printed Name of Legal Owner


 Signature of Legal Owner

3/3/22
 Date

<u>Parcel Description</u>	<u>Acreage</u>	<u>Authorized Votes</u>
<u>SEE ATTACHMENT 1</u>	803.64 ACRES	804 VOTES

[Insert above the street address of each parcel, the legal description of each parcel, or the tax identification number of each parcel. If more space is needed, identification of parcels owned may be incorporated by reference to an attachment hereto.]

Total Number of Authorized Votes: 804 VOTES

NOTES: Pursuant to Section 190.006(2)(b), Florida Statutes, a fraction of an acre is treated as one (1) acre entitling the landowner to one vote with respect thereto. Moreover, two (2) or more persons who own real property in common that is one acre or less are together entitled to only one vote for that real property. If the fee simple landowner is not an individual, and is instead a corporation, limited liability company, limited partnership or other entity, evidence that the individual signing on behalf of the entity has the authority to do so should be attached hereto (e.g., bylaws, corporate resolution, etc.).

ATTACHMENT 1

[PARCEL DESCRIPTION]

Parcel ID	Owner	Acres	Votes
495500050	RYE RANCH, LLC	341.042	
513300059	RYE RANCH, LLC	396.964	
513510559	RYE RANCH, LLC	20.337	
495700106	RYE RANCH, LLC	45.3	
		803.64	804

OFFICIAL BALLOT
RYE RANCH COMMUNITY DEVELOPMENT DISTRICT
LANDOWNERS' MEETING

For Election (5 Supervisors): The two (2) candidates receiving the highest number of votes will each receive a four (4) year term, and the three (3) candidates receiving the next highest number of votes will each receive a two (2) year term, with the term of office for each successful candidate commencing upon election.

The undersigned certifies that he/she/it is the fee simple owner of land, or the proxy holder for the fee simple owner of land, located within the District and described as follows:

Description
 (see attached)

Acreage
 ____ Acres

[Insert above the street address of each parcel, the legal description of each parcel, or the tax identification number of each parcel.] [If more space is needed, identification of parcels owned may be incorporated by reference to an attachment hereto.]

or

Attach Proxy.

I, _____, as Landowner, or as the proxy holder of _____ (Landowner) pursuant to the Landowner's Proxy attached hereto, do cast my votes as follows:

SEAT	NAME OF CANDIDATE	NUMBER OF VOTES
1		___ Votes
2		___ Votes
3		___ Votes
4		___ Votes
5		___ Votes

Date: _____

Signed: _____

Printed Name: _____

ATTACHMENT 1

[PARCEL DESCRIPTION]

Rye Ranch CDD - Landowners Information

Parcel ID	Owner	Acres	Votes
513300159	SK RYE ROAD, LLC	133.84	
513300109	SK RYE ROAD, LLC	427.18	
		Total	562

Parcel ID	Owner	Acres	Votes
495500050	RYE RANCH, LLC	341.042	
513300059	RYE RANCH, LLC	396.964	
513510559	RYE RANCH, LLC	20.337	
495700106	RYE RANCH, LLC	45.3	
		Total	804